















TIMETABLE MEN ELITE (1/2)

	km +	km -	41 km/h	43 km/h	45 km/h
Antwerpen					
Antwerpen					
Antwerpen					
	Officieuze Start - Départ Fictif	-9.7	10:00	10:00	10:00
	Linkeroever	-3.1	10:15	10:16	10:16
	Officiële Start - Départ Réel	0.0	278.2	10:20	10:20
Oost-Vlaanderen					
Zwijndrecht					
	Burcht	1.8	276.4	10:23	10:22
Kruibeke					
	Kruibeke	5.0	273.2	10:27	10:27
	Bazel	11.8	266.4	10:37	10:36
Temse					
	Steendorp	14.9	263.3	10:42	10:41
	Temse	17.0	261.2	10:45	10:44
	Tielrode	22.1	256.1	10:52	10:51
Sint-Niklaas					
	Sint-Niklaas	22.6	255.6	10:53	10:52
	Belsele	28.3	249.9	11:01	11:00
	Sint-Niklaas	25.9	252.3	10:58	10:56
Waasmunster					
	Sint-Niklaas	33.2	245.0	11:09	11:06
Temse					
	Elversele	34.9	243.3	11:11	11:09
Hamme					
	Hamme	37.8	240.4	11:15	11:13
	Moerzeke	42.8	235.4	11:23	11:20
Dendermonde					
	Grembergen	46.2	232.0	11:28	11:24
	Baasrode	48.9	229.3	11:32	11:28
	Dendermonde	49.6	228.6	11:33	11:29
	Appels				
	Oudegem	56.1	222.1	11:42	11:38
	Schoonaarde	57.2	221.0	11:44	11:40
Wichelen					
	Lede	59.5	218.7	11:47	11:43
Erpe-Mere					
	Erpe	68.3	209.9	12:00	11:55
	Mere	72.6	205.6	12:06	12:01
Haaltert					
	Haaltert	75.4	202.8	12:10	12:05
	Denderhoutem	79.3	198.9	12:16	12:11
	Kerksken	86.0	192.2	12:26	12:20
	Heldergem	90.7	187.5	12:33	12:27
Erpe-Mere					
	Aaigem	93.5	184.7	12:37	12:30
Herzele					
	Ressegem	95.6	182.6	12:40	12:33
	Herzele	97.4	180.8	12:43	12:36
Zottegem					
	Grotenberge	101.2	177.0	12:48	12:41
	Zottegem	104.0	174.2	12:52	12:45
	Velzeke-Ruddershove	107.3	170.9	12:57	12:43
	Elene	107.8	170.4	12:58	12:50
	Velzeke-Ruddershove	109.1	169.1	13:00	12:52
	Lippenhovestraat	109.6	168.6	13:00	12:53
	Paddestraat	111.1	167.1	13:03	12:55
Zwalm					
	Hundelgem	114.3	163.9	13:07	12:59

	km +	km -	41 km/h	43 km/h	45 km/h
	Beerlegem	116.1	162.1	13:10	13:02
	Paulatem	116.4	161.8	13:10	13:02
	Sint-Maria-Latem	117.7	160.5	13:12	13:04
	Nederzwalm	119.2	159.0	13:14	13:06
Oudenaarde					
	Welden	120.1	158.1	13:16	13:07
	Mater	122.2	156.0	13:19	13:10
	Nederename	122.7	155.5	13:20	13:11
	Ename	124.3	153.9	13:22	13:13
	Eine	125.1	153.1	13:23	13:14
	Oudenaarde	125.6	152.6	13:24	13:15
	Leupegem	129.2	149.0	13:29	13:20
	Melden	130.6	147.6	13:31	13:22
Kluisbergen					
	Berchem	134.7	143.5	13:37	13:28
	Kwaremont	140.0	138.2	13:45	13:35
	Hill 1: Oude Kwaremont	142.2	136.0	13:48	13:38
	Ronse	144.4	133.8	13:51	13:42
Maarkedal					
	Nukerke	147.1	131.1	13:55	13:46
Oudenaarde					
	Melden	151.8	126.4	14:02	13:52
Maarkedal					
	Etikhove	152.4	125.8	14:03	13:53
Oudenaarde					
	Melden	153.7	124.5	14:05	13:54
Maarkedal					
	Etikhove	154.1	124.1	14:06	13:55
	Maarke-Kerkem	156.8	121.4	14:09	13:59
	Hill 2: Eikenberg	158.1	120.1	14:11	14:01
Oudenaarde					
	Edelare	158.2	120.0	14:11	14:01
	Volkegem	158.2	120.0	14:12	14:01
	Mater	159.0	119.2	14:13	14:02
	Holleweg	159.6	118.6	14:14	14:03
	Volkegem	160.2	118.0	14:14	14:04
	Hill 3: Wolvenberg	162.2	116.0	14:17	14:06
	Mater	162.3	115.9	14:17	14:06
	Kerkgate	165.8	112.4	14:23	14:11
	Jagerij	168.8	109.4	14:27	14:16
Horebeke					
	Sint-Maria-Horebeke	173.8	104.4	14:34	14:22
Zwalm					
	Sint-Denijs-Boekel	174.3	103.9	14:35	14:23
	Hill 4: Molenberg	174.7	103.5	14:36	14:24
Brakel					
	Elst	177.7	100.5	14:40	14:28
	Hill 5: Marlboroughstraat	178.7	99.5	14:41	14:29
	Michelbeke	180.1	98.1	14:44	14:31
	Hill 6: Berendries	182.7	95.5	14:47	14:35
Zottegem					
	Sint-Maria-Oudenhove	183.0	95.2	14:48	14:35
Lierde					
	St- Martens-Lierde	186.7	91.5	14:53	14:41
Brakel					
	Michelbeke	187.1	91.1	14:54	14:41
	Nederbrakel	187.9	90.3	14:55	14:42
	Hill 7: Valkenberg	191.3	86.9	15:00	14:47
	Elst	191.6	86.6	15:00	14:47

TIMETABLE MEN ELITE (2/2)

	km +	km -	41 km/h	43 km/h	45 km/h
Zegelsem	193.1	85.1	15:03	14:49	14:37
Horebeke	195.0	83.2	15:05	14:52	14:40
Sint-Kornelis-Horebeke	195.1	83.1	15:05	14:52	14:40
Sint-Maria-Horebeke	196.0	82.2	15:07	14:53	14:41
Maarkedal					
Schorisse	198.3	79.9	15:10	14:57	14:44
▲ Hill 8: Berg Ten Houte	203.8	74.4	15:18	15:04	14:52
Ronse	204.1	74.1	15:19	15:05	14:52
Maarkedal	205.2	73.0	15:20	15:06	14:54
Ronse	205.7	72.5	15:21	15:07	14:54
Maarkedal					
Nukerke	206.2	72.0	15:22	15:08	14:55
Ronse	208.5	69.7	15:25	15:11	14:58
▲ Hill 9: Nieuwe Kruisberg/Hotond	213.3	64.9	15:32	15:18	15:04
Kluisbergen					
Kwaremont	214.7	63.5	15:34	15:20	15:06
Berchem	218.6	59.6	15:40	15:25	15:11
Kwaremont	221.0	57.2	15:43	15:28	15:15
▲ Hill 10: Oude Kwaremont	223.1	55.1	15:47	15:31	15:17
▲ Hill 11: Paterberg	226.6	51.6	15:52	15:36	15:22
Oudenaarde					
Melden	228.7	49.5	15:55	15:39	15:25
▲ Hill 12: Koppenberg	232.9	45.3	16:01	15:45	15:30
Maarkedal					
Etikhove	235.7	42.5	16:05	15:49	15:34
☀ Maria Borrestraat	237.0	41.2	16:07	15:51	15:36
Nukerke	240.2	38.0	16:12	15:55	15:40
Etikhove	240.7	37.5	16:12	15:56	15:41
▲ Hill 13: Taaienberg	241.4	36.8	16:13	15:57	15:42
Nukerke	244.1	34.1	16:17	16:01	15:45
Ronse	247.0	31.2	16:21	16:05	15:49
▲ Hill 14: Oude Kruisberg/Hotond	251.7	26.5	16:28	16:11	15:56
Kluisbergen					
Kwaremont	253.1	25.1	16:30	16:13	15:57
Berchem	257.0	21.2	16:36	16:19	16:03
Kwaremont	259.4	18.8	16:40	16:22	16:06
▲ Hill 15: Oude Kwaremont	261.5	16.7	16:43	16:25	16:09
▲ Hill 16: Paterberg	265.0	13.2	16:48	16:30	16:13
Berchem	266.5	11.7	16:50	16:32	16:15
West-Vlaanderen					
Avelgem					
Kerkhove	269.2	9.0	16:54	16:36	16:19
Oost-Vlaanderen					
Wortegem-Petegem					
Elsegem	271.5	6.7	16:57	16:39	16:22
Petegem-aan-de-Schelde	273.4	4.8	17:00	16:41	16:25
Oudenaarde					
Bevere	276.9	1.3	17:05	16:46	16:29
🚗 Aankomst	278.2	0.0	17:07	16:48	16:31